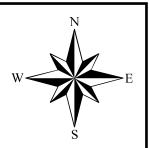
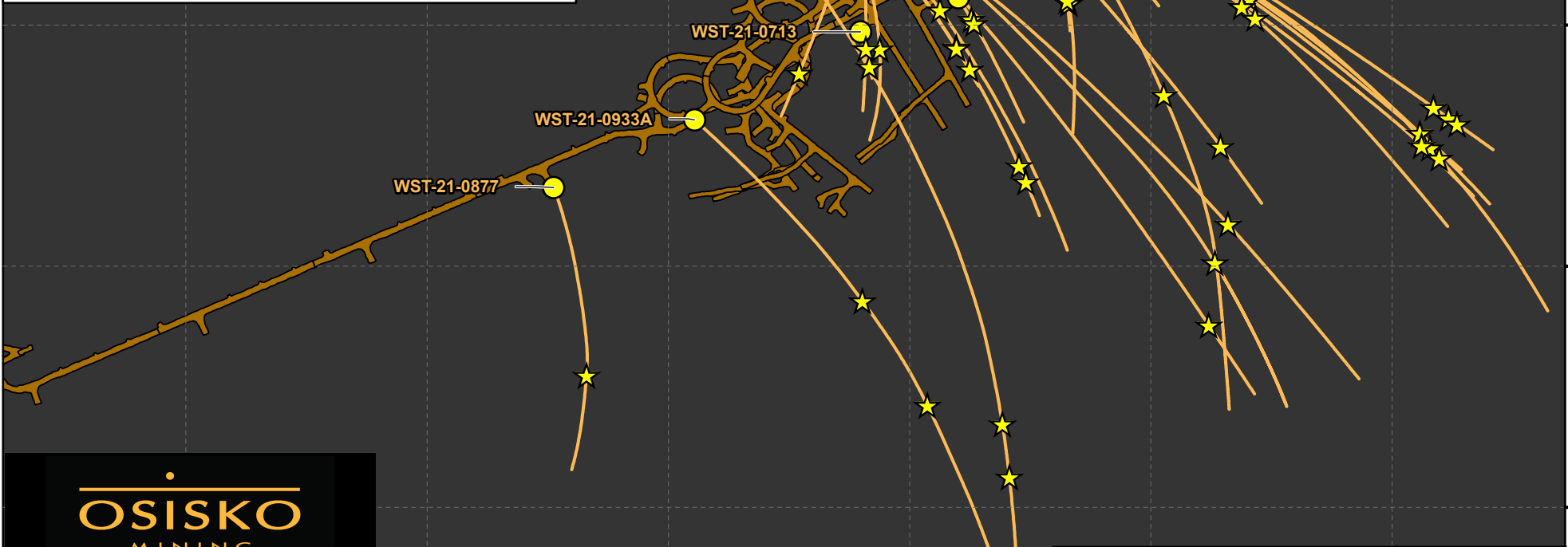
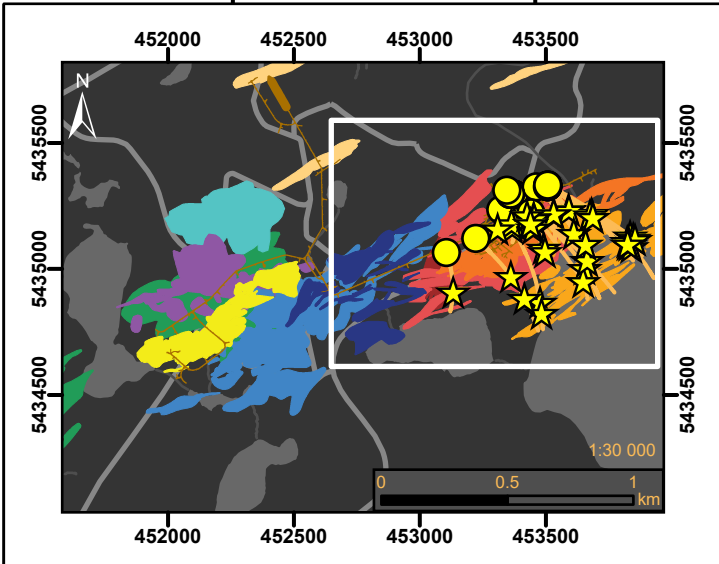


452800 453000 453200 453400 453600 453800



5435400
5435200
5435000
5434800



OSISKO
MINING

WINDFALL PROJECT

Date : 2022-03-13
Diamond Drilling Map
Infill and Expanse

1:5 000

NAD 1983 UTM Zone 18N

0 25 50 100 150 200 m

Revised by: Louis Grenier, Geo, OGQ #800

| | | |
|----------------------|--------------------------|----------------|
| Press Release | Mineralized Zones | Zone 27 |
| ● Drillhole | Bobcat | Mallard |
| ★ Intersect | Caribou | Triple 8 |
| — Hole Trace | FZones | Triple Lynx |
| Ramp | Lynx 4 | Underdog |
| — Current | Lynx Main | Windfall North |

452800 453000 453200 453400 453600 453800